











Date Completed	Trail segment Number	Billings Creek Woods	Distance in miles
	37	Hay Valley Trail from Billings Creek Trail to County Hwy F near Cass Valley Rd.	0.75
	38	Billings Creek Trail from County F to Billings Creek	 0.5
	39	Billings Creek Trail From Billings Creek to Winchell Valley Rd	1.6
Warner Creek Woods			
	40	Big Valley Trail	2.42
	41	Hoot Owl Trail from Big Valley To Scratch Ave	0.69
	42	Hoot Owl Trail from Scratch Ave to County Hwy P	0.99
	43	Hoot Owl Trail from Haugh Rd to Intersection 8 (Cut Off Trail)	 1.35
	44	Cut Off Trail from County P to Intersection 8 to Cut Off Road	 1.87
	45	Cut Off Trail from Cut Off Road east to Cut Off/Hysel Road at Rockton Bridge	 1.41
Super BONUS Challenge! Kickapoo River Water Trail (*not required to complete this portion) Total Paddle miles from Landing 5 to Landing 20: 15.7 miles			
	46	Landing 5 to Landing 7	 1.7
	47	Landing 7 to Landing 10	 3.0
	48	Landing 10 to Landing 12	 1.2
	49	Landing 12 to Landing 14	 2.3
	50	Landing 14 to Landing 20	 7.5



2021 Hike & Paddle* KVR Trail Challenge


Adults are challenged to hike and paddle* all 50 trail segments and kids are challenged to hike/paddle 20 trail segments within the KVR during the calendar year. All completed forms must be delivered or post-marked by December 31. Everyone who completes the Trail Challenge will receive a small prize and a chance to win one of the following prizes! Trail pass required to participate. Be sure to stay on designated trails. First Prize: 2022 KVR Friends Annual Membership (trail pass included) Second Prize: \$20 KVR Friends Gift Shop Gift Certificate Third Prize: \$15 KVR Workshop Gift Certificate
*not required to complete paddle portion to be entered in drawing

Date Completed	Trail segment Number	Visitor Center Area Trails All distances are one way	Distance in miles
	1	Visitor Center Trail Upper	0.4
	2	Visitor Center Trail Lower to Old 131	0.13
	3	Old Harris Trail	 0.63
	4	Winter Green Bluff Trail	0.93
	5	Dam Trail	0.8
Date Completed	Trail segment Number	Old 131 Trail Total Old 131 Trail Mileage 4.5 miles	Distance in miles
	6	Old 131 Trail from south gate to Old Harris Trail	0.35
	7	Old 131 Trail from Old Harris Trail to Star Valley Trail	0.63
	8	Old 131 Trail between Star Valley Trail and Little Canada Trail	1.2
	9	Old 131 Trail between County Rd P and Little Canada Trail	0.46
	10	Old 131 Trail between County Road P and Indian Creek Trail	0.77
	11	Old 131 Trail between Indian Creek Trail and Landing 12 Gate	1.04
Date Completed	Trail segment Number	Old 131 Trail Spurs	Distance in miles
	12	Star Valley Trail	0.59
	13	4-H Park Trail	0.29
	14	Willow Trail	0.5
	15	Mule Trail	0.45
	16	Indian Creek Trail	0.63

Name: _____
 KVR User ID # _____
 Phone: _____
 Email: _____
 Signature: _____

Office Use only: R'cd by: _____
 Date: _____

Date Completed	Trail segment Number	West Ridge Woods West Ridge from Maintenance Building to Potts Corners	Distance in miles
	17	West Ridge Trail from Maintenance Building to Campsite F	2
	18	West Ridge Trail from Campsite F to Intersection 5 (Ice Caves Trail)	0.74
	19	West Ridge Trail from Intersection 5 to Intersection 3 (Little Canada Trail)	0.61
	20	West Ridge Trail from Intersection 3 to Intersection 2 (Hanson Rock Trail)	0.68
	21	West Ridge Trail from Intersection 2 to Intersection 1 (Ma & Pa's Trail)	0.42
	22	West Ridge Trail from Intersection 1 to Campsite P	 0.64
	23	Hanson Rock Trail from Campsite F to Intersection 4 (Hanson Rock Lookout Loop)	0.67
	24	Hanson Rock Trail from Intersection 4 to Intersection 2 (West Ridge Trail)	1.04
	25	Hanson Rock Lookout Loop	0.67
Date Completed	Trail segment Number	Weister Creek Woods & Flats	Distance in miles
	26	Ice Caves Trail	0.86
	27	Little Canada Trail from Old 131 Trail to Intersection 6	0.96
	28	Little Canada Trail from Intersection 6 to Intersection 3 (West Ridge Trail)	0.32
	29	Ma & Pa's Trail	 1.31
	30	West Ridge Trail from Campsite P to County Hwy P west	1.87
	31	Bridge 14 Trail from Campsite O to Old 131 Trail	1.11
	32	Weister Creek Hiking Trail (Loop)	5

Date Completed	Trail segment Number	Blackhawk Woods	Distance in miles
	33	Blackhawk Rock Trail from Rogers Road to Indian Creek Trail	1.82
	34	Rockton Trail (Equestrian)	0.69
	35	Rockton Trail (Bike)	0.72
Rockton Hub Trails			
	36	Rockton Trail Shared use from Lisney Rd to Rockton	.04
	37	Rockton Bypass Trail	0.32
	38	Dutch Hollow Trail	0.83
Hay Valley Woods			
	39	Hay Valley Trail from Dutch Hollow Trail to Intersection 10 (Bailout Trail)	 2.27
	51	Bailout Trail	0.59
	32	Hay Valley Trail from Intersection 10 to Campsite U	1.86
	33	Hay Valley Trail from Campsite U to Billings Creek Trail	1.87
	34	9-10 Trail	0.72
	35	Washout Trail	1.30
Date Completed	Trail segment Number	Jug Creek Woods	Distance in miles
	36	Jug Creek Hiking Trail	1.04